A40 CLASSIFIED ROAD DUALLING PROPOSAL WITHOUT ROUNDBOUT EAST OF EYNSHAM MOTOCROSS

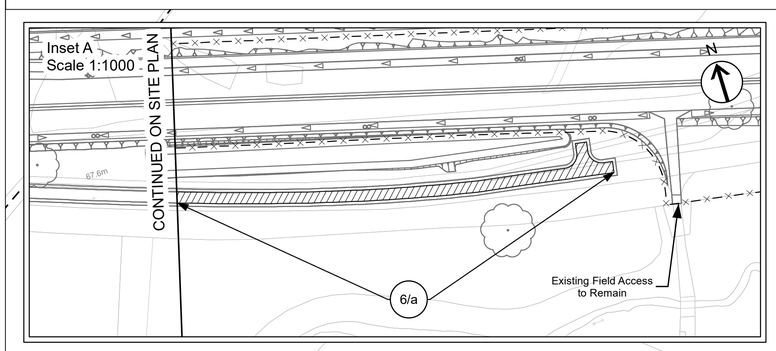

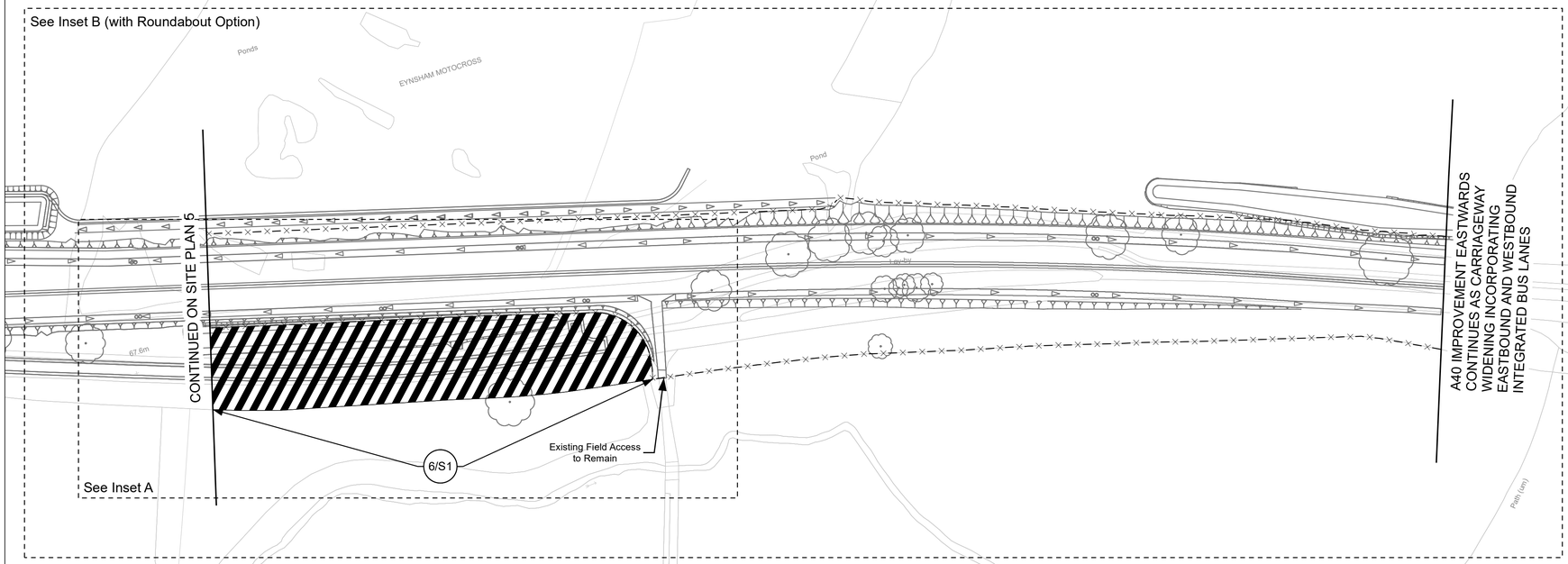

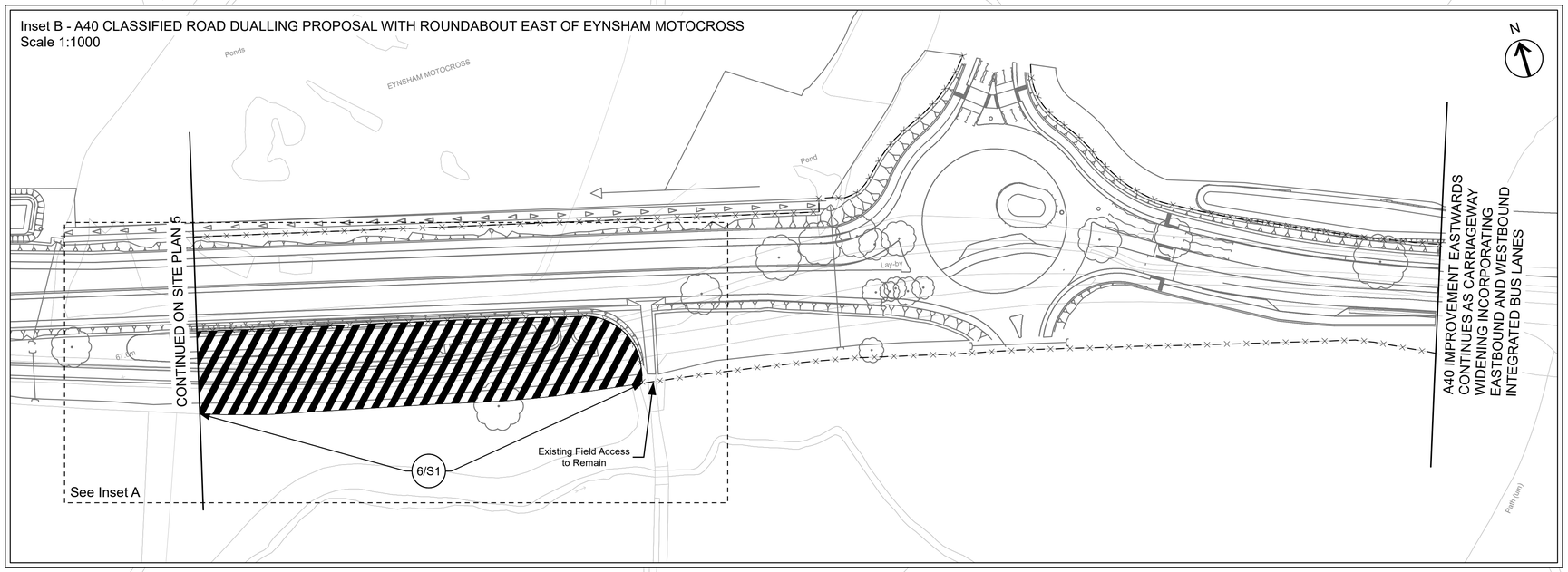

N

NOTES:

This Site Plan does not show widths or constructional details

Borough/Parish Boundary

Public Right of Way

KEY:

Classified Roads (Highway Boundary)

Highway to be stopped up

Highway to be improved

New Highway (Highway Boundary)

Private Means of Access to be stopped up

New Means of Access

Rev	Description	Date	By / Check	Approved
P01	First Issue	07/01/22	CG / **	**

This map is reproduced from Ordnance Survey material with the permission of Ordnance Survey on behalf of the Controller of Her Majesty's Stationery Office. © Crown Copyright. Unauthorised reproduction infringes Crown Copyright and may lead to prosecution or civil proceedings. Oxfordshire County Council. 0100023343, 2021

OXFORDSHIRE COUNTY COUNCIL

THE OXFORDSHIRE COUNTY COUNCIL
(HIGHWAYS INFRASTRUCTURE – A40
HIF2 SMART CORRIDOR
(HILL FARM TO DUKES CUT))
(SIDE ROADS) ORDER 2022

SITE PLAN 6 -

EYNSHAM MOTOCROSS TO EAST OF NEW
A40 ROUNDABOUT JUNCTION

The COMMON SEAL of Oxfordshire County Council was hereunto affixed in the presence of –

.....
Authorised Officer

Dated this day of 202 Seal No. .....

20 10 0 20 40 60 80 100 Metres

SCALE: 1:1,000

Drawn	Checked	Approved	Date
CG	**	**	07/01/22

GH Project Number	Scale at A1
132861.005	1:1,000

Drawing Number	Revision
GH-132861005-SRO-6	P01